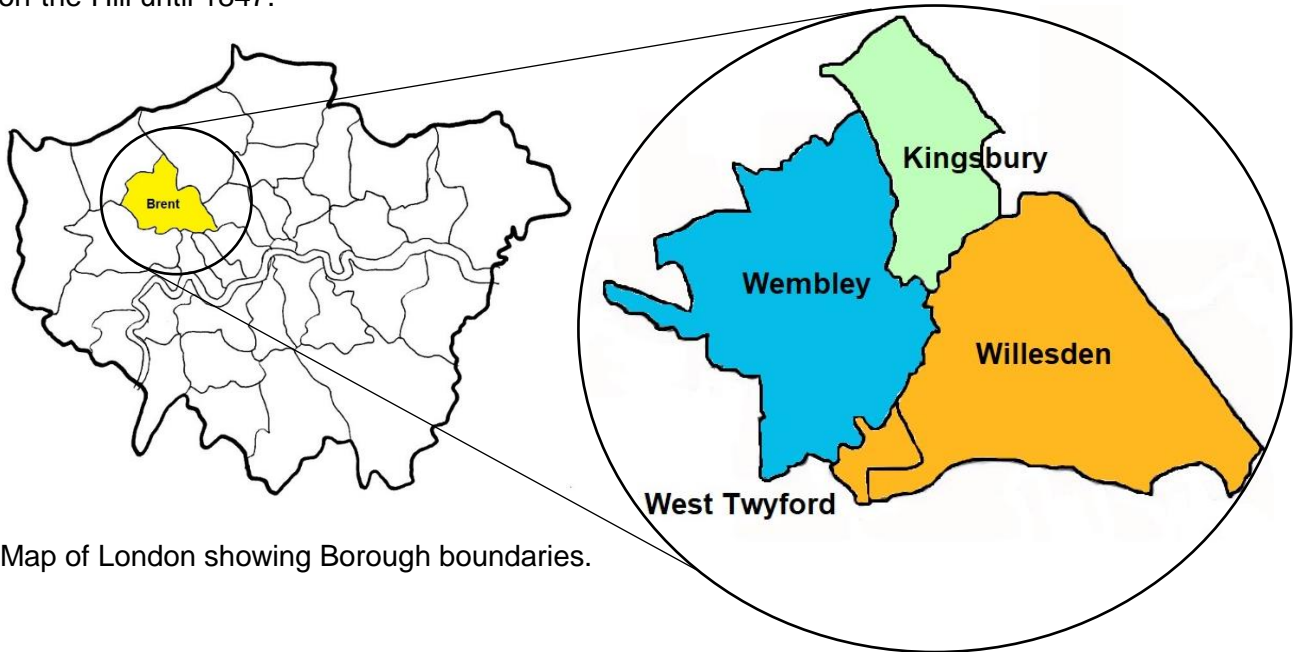




# LONDON WESTMINSTER & MIDDLESEX FAMILY HISTORY SOCIETY


## Ancestors in what is now the London Borough of Brent

Before 1965 this area was divided into two Municipal Boroughs: Wembley and Willesden. which in turn were called Urban Districts from 1894-1955. Wembley Urban District had been formed in 1934 from the civil parishes of Wembley and Kingsbury. However, since Tudor times, this area was covered by the Ancient Parishes of Kingsbury and Willesden, with Wembley being part of Harrow-on-the-Hill until 1847.




Map of London showing Borough boundaries.

The following Parish Guides are based on Ancient Parishes, although the information they contain goes from the earliest known records available right up to date.




Places in **Kingsbury** Ancient Parish include Chalkhill, Kingsbury Green, Pipers Green, Queensbury, Roe Green and part of The Hyde.



Places in **Wembley** include Alperton, Monks Park, Preston, part of Sudbury, Tokyngton, Wembley Green and Wembley Park.



# LONDON WESTMINSTER & MIDDLESEX FAMILY HISTORY SOCIETY



Places in **Willesden** Ancient Parish include Brondesbury, Church End, part of Cricklewood, Dollis Hill, Dudden Hill, East Twyford, Harlesden, Kensal Rise, Kilburn (west of Edgware Road), Mapesbury, Neasden, Park Royal, Stonebridge, Willesden and Willesden Green.

**West Twyford**, also called **Twyford Abbey** is included in the Willesden Parish Guide.

Our Parish Guides can be purchased online from

[The LWMFHS Shop - Parish Guides](#)

++++++