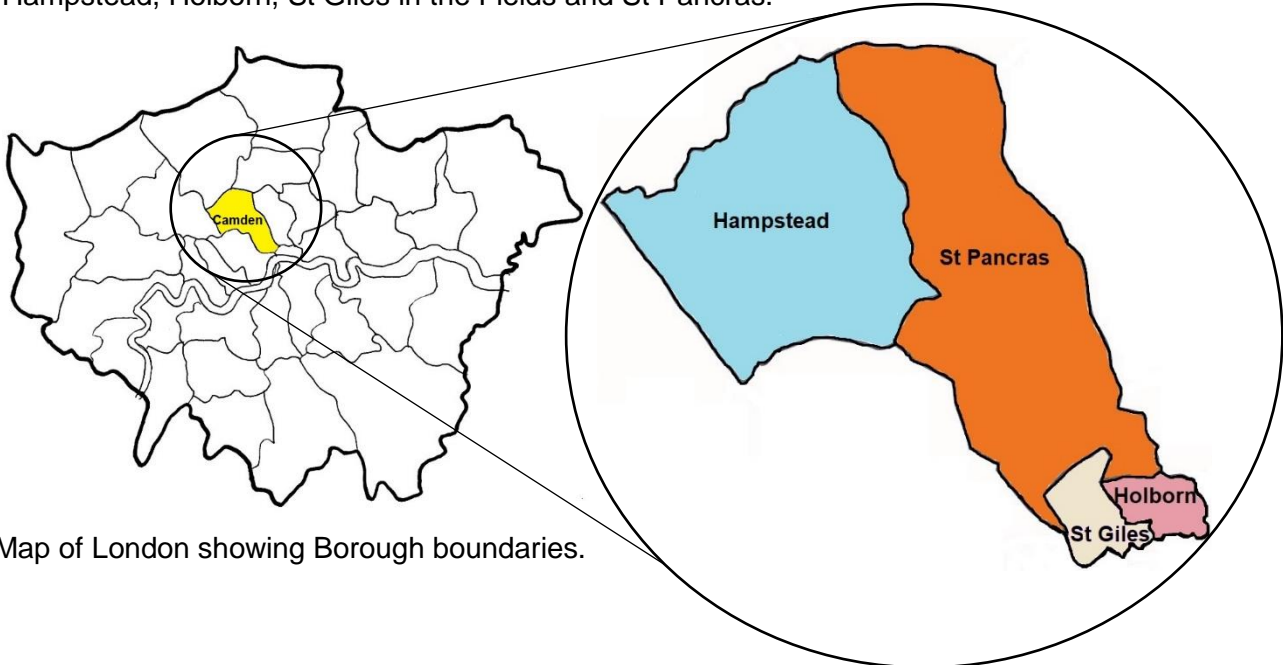




LONDON WESTMINSTER & MIDDLESEX FAMILY HISTORY SOCIETY


Ancestors in what is now the London Borough of Camden

Before 1965 this area was divided into three Metropolitan Boroughs: Hampstead, Holborn and St Pancras. However, since Tudor times until 1900, this area was covered by the Ancient Parishes of Hampstead, Holborn, St Giles in the Fields and St Pancras.




Map of London showing Borough boundaries.

The following Parish Guides are based on Ancient Parishes, although the information they contain goes from the earliest known records available right up to date.




Places in **Hampstead** Ancient Parish include Belsize, parts of Chalk Farm and Child's Hill, Finchley Road, Fortune Green, Frognal, Hampstead Heath, Haverstock Hill, Kenwood, Kilburn (east of Edgware Road), North End, Rosslyn Hill, Swiss Cottage, West End and West Hampstead.




Places in **Holborn** Ancient Parish include Barnard's Inn, Chancery Lane, Ely Place, Ely Rents, Gray's Inn, Hatton Garden, Lincoln's Inn, Staple Inn, Thavie's Inn and St George the Martyr.



LONDON WESTMINSTER & MIDDLESEX FAMILY HISTORY SOCIETY



Places in **St Giles-in-the-Fields** Ancient Parish include Lincoln's Inn Fields, St George Bloomsbury and Seven Dials.



Places in **St Pancras** Ancient Parish include Agar Town, Bedford New Town, Brookfield, Camden, Chalk Farm, Euston, Fitzrovia, Gospel Oak, Haverstock Hill, Highgate, Kentish Town, Kings Cross, Regent's Park and Somers Town.

Our Parish Guides can be purchased online from

[The LWMFHS Shop - Parish Guides](#)

++++++