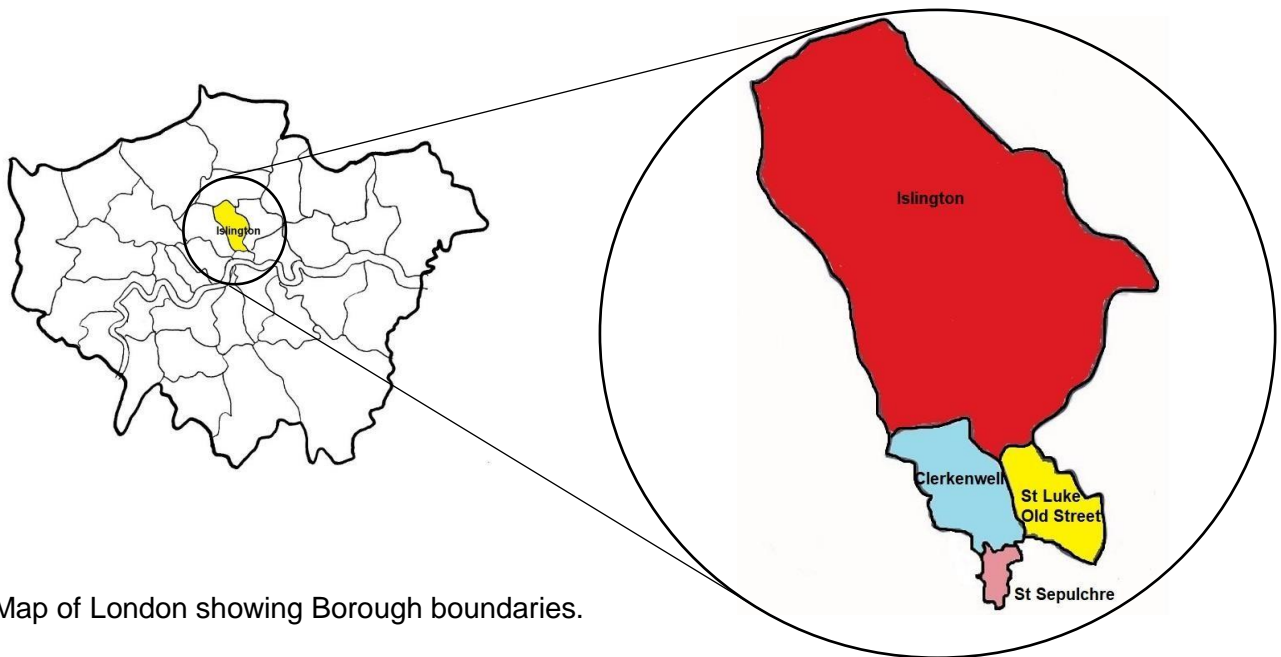




# LONDON WESTMINSTER & MIDDLESEX FAMILY HISTORY SOCIETY


## Ancestors in what is now the London Borough of Islington

Before 1965 this area was divided into two Metropolitan Boroughs: Finsbury and Islington. Islington has always been called Islington but from 1900-1965, Finsbury was made up of Clerkenwell, St Luke, St Sepulchre with the Charterhouse and the Liberty of Glasshouse Yard. However, since Tudor times, this area was covered by the Ancient Parishes of Clerkenwell, Islington, St Luke Old Street and St Sepulchre.



Map of London showing Borough boundaries.


The following Parish Guides are based on Ancient Parishes, although the information they contain goes from the earliest known records available right up to date.




Places in **Clerkenwell** Ancient Parish include Amwell, Charterhouse, Goswell Street and Pentonville.



# LONDON WESTMINSTER & MIDDLESEX FAMILY HISTORY SOCIETY



Places in **Islington** Ancient Parish include Archway, Barnsbury, Canonbury, Highbury, Holloway, Hornsey Rise, Tollington and Tufnell Park.



Places in **St Luke Old Street** Ancient Parish include Bunhill Fields, City Road and Finsbury.

**St Sepulchre** Ancient Parish is to be included in our Farringdon Without City Guide.

Our Parish Guides can be purchased online from  
[The LWMFHS Shop - Parish Guides](#)

++++++