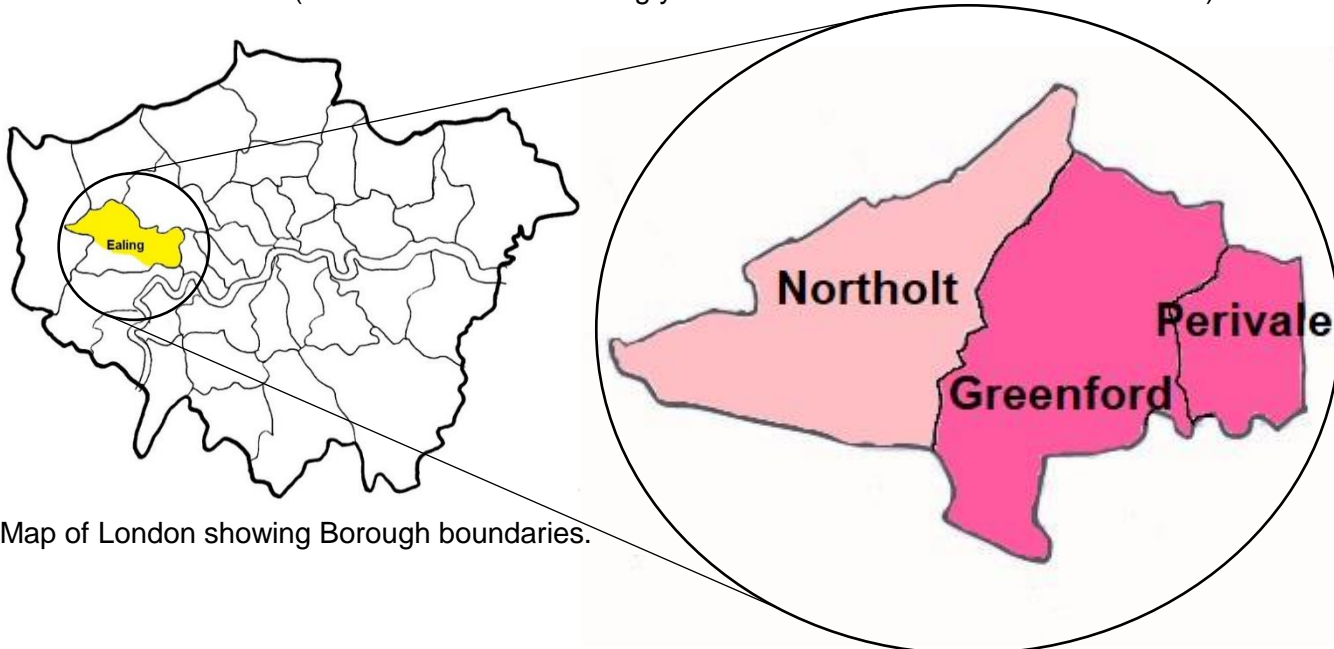




LONDON WESTMINSTER & MIDDLESEX FAMILY HISTORY SOCIETY


Ancestors in what is now the London Borough of Ealing

Before 1965 this area was divided into three Municipal Boroughs: Ealing, Acton and Southall, which in turn were called Urban Districts from 1894-1955. Of these, only the northern part of Ealing is covered by us: since Tudor times, this area was covered by the Ancient Parishes of Greenford, Northolt and Perivale. (For the rest of LB of Ealing you need to contact West Middlesex FHS.)




Map of London showing Borough boundaries.

The following Parish Guides are based on Ancient Parishes, although the information they contain goes from the earliest known records available right up to date.



Places in **Greenford** and **Perivale** Ancient Parishes include Horsenden Hill and part of Sudbury.



Places in **Northolt** Ancient Parish include Northolt Park.

Our Parish Guides can be purchased online from [London Westminster & Middlesex FHS | Parish Chest](https://www.londonwestminsterandmiddlesexfhs.org.uk/parish-chest)

+++++