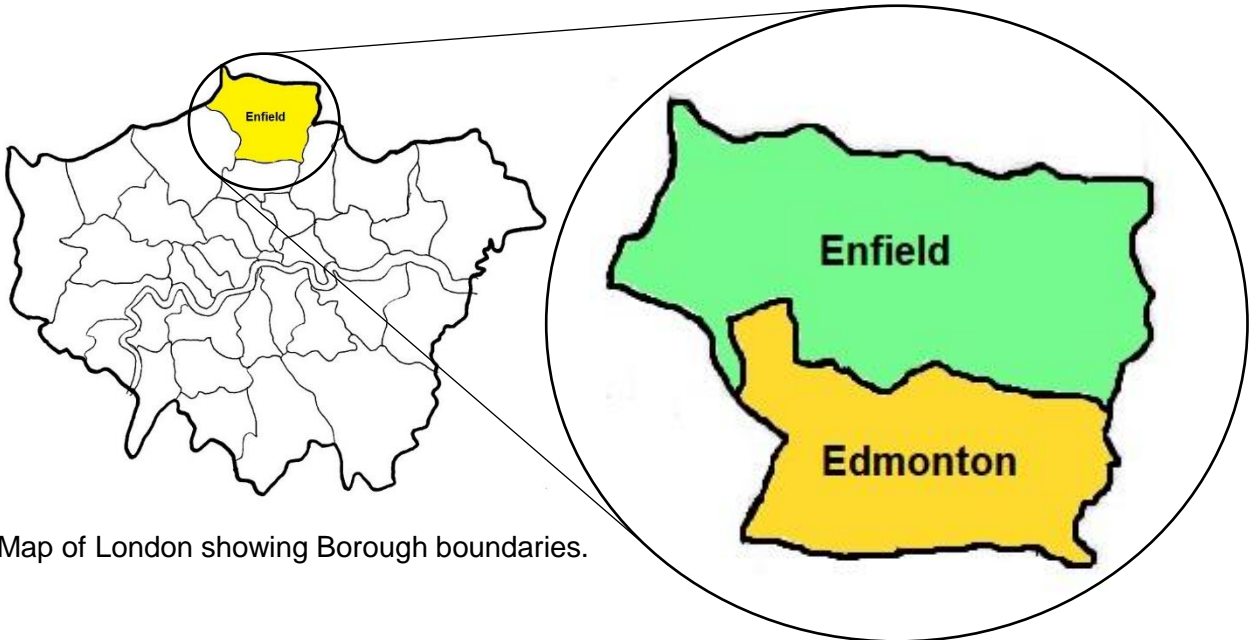




# LONDON WESTMINSTER & MIDDLESEX FAMILY HISTORY SOCIETY


## Ancestors in what is now the London Borough of Enfield

Before 1965 this area was divided into three Municipal Boroughs: Edmonton, Enfield and Southgate, which in turn were called Urban Districts from 1894-1955. However, since Tudor times, this area was covered by the Ancient Parishes of Enfield and Edmonton.




Map of London showing Borough boundaries.

The following Parish Guides are based on Ancient Parishes, although the information they contain goes from the earliest known records available right up to date.



Places in **Edmonton** Ancient Parish include Arnos Grove, Bowes Park, Bush Hill Park, Edmonton Green, Lower Edmonton, New Southgate, Oakwood, Palmer's Green, Southgate, Upper Edmonton and Winchmore Hill.



Places in **Enfield** Ancient Parish include Botany Bay, Brimsdown, Bush Hill Park, Clay Hill, part of Cockfosters, Enfield Chase, Enfield Highway, Enfield Lock, Enfield Town, Enfield Wash, Freezywater, Gordon Hill, Oakwood and Ponders End.

Our Parish Guides can be purchased online from  
[London Westminster & Middlesex FHS | Parish Chest](https://www.londonwestminsterandmiddlesexfhs.org.uk/parish-chest)

+++++