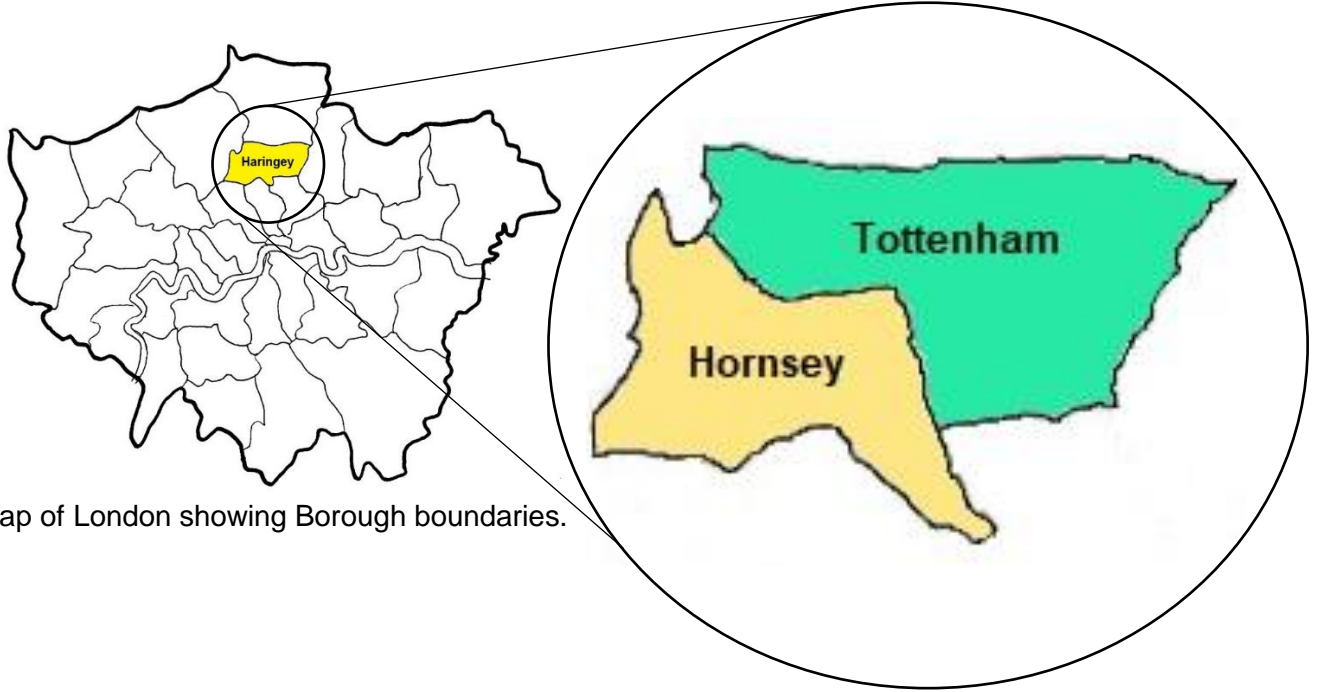




LONDON WESTMINSTER & MIDDLESEX FAMILY HISTORY SOCIETY


Ancestors in what is now the London Borough of Haringey

Before 1965 this area was divided into three Municipal Boroughs: Hornsey, Tottenham and Wood Green, which in turn were called Urban Districts from 1894-1955. However, since Tudor times, this area was covered by the Ancient Parishes of Hornsey and Tottenham.




Map of London showing Borough boundaries.

The following Parish Guides are based on Ancient Parishes, although the information they contain goes from the earliest known records available right up to date.



Places in **Hornsey** Ancient Parish include Crouch End, Finsbury Park, Fortis Green, Harringay, Highgate, Hornsey, Manor House, Muswell Hill, Stroud Green and Turnpike Lane.



Places in **Tottenham** Ancient Parish include Alexandra Palace, Bounds Green, Bruce Castle, Bruce Grove, Noel Park, Seven Sisters, Tottenham, West Green and Wood Green.

Our Parish Guides can be purchased online from [London Westminster & Middlesex FHS | Parish Chest](https://www.londonwestminsterandmiddlesexfhs.org.uk/parish-chest)

+++++