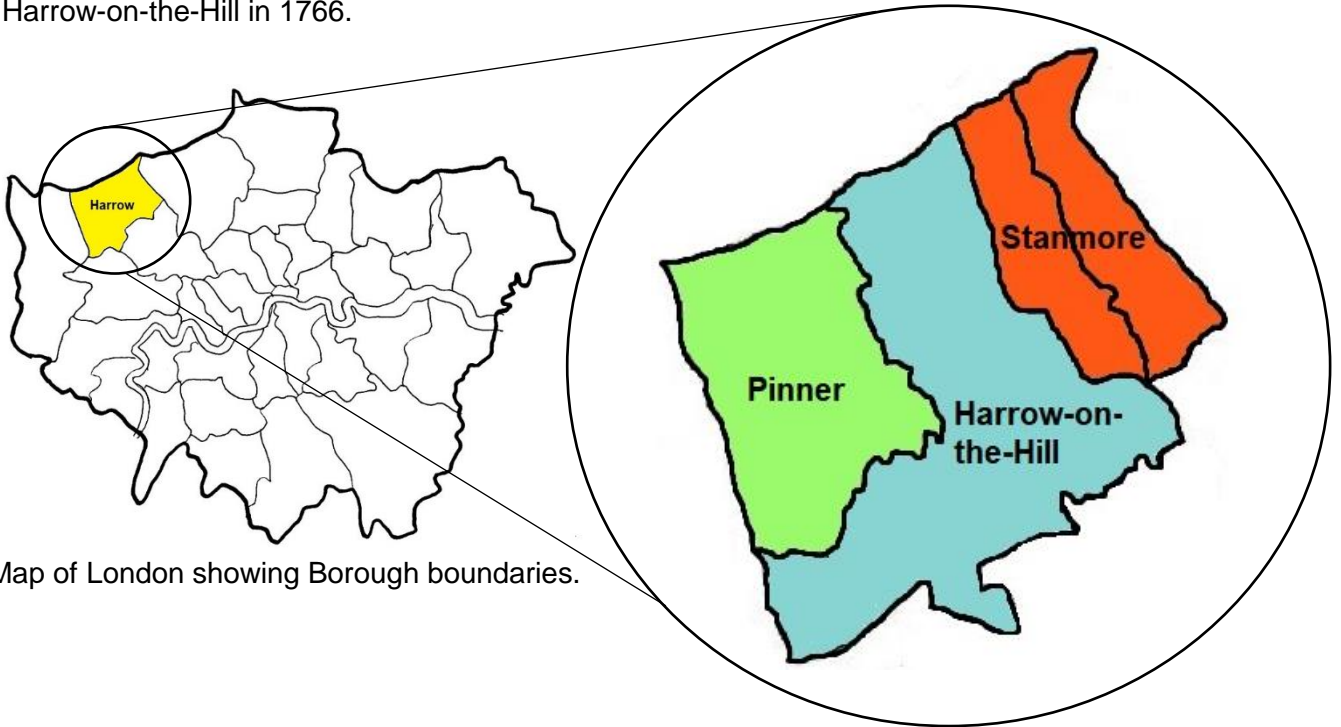




LONDON WESTMINSTER & MIDDLESEX FAMILY HISTORY SOCIETY

Ancestors in what is now the London Borough of Harrow


Before 1965 this area was divided into two Urban Districts: Harrow-on-the-Hill and Wealdstone with most of Hendon Rural District. However, since Tudor times, this area was covered by the Ancient Parishes of Harrow-on-the-Hill, Great Stanmore and Little Stanmore, with Pinner being created from Harrow-on-the-Hill in 1766.



Map of London showing Borough boundaries.

The following Parish Guides are based on Ancient Parishes, although the information they contain goes from the earliest known records available right up to date.


Places in **Harrow-on-the-Hill** Ancient Parish include Forty Green, Greenhill, Harrow-on-the-Hill, Harrow Town, Harrow Weald, Kenton, Roxeth, Uxendon and Wealdstone.



Places in **Pinner** Ancient Parish include Bury Pond Hill, East End, Hatch End, Headstone, Hooking Green, Hyde End, North Harrow, Pinner Hill, Pinner Town, Rayners Lane, Royston Park, West End and Woodridings.



LONDON WESTMINSTER & MIDDLESEX FAMILY HISTORY SOCIETY



Places in **Stanmore** Ancient Parish include Belmont, Canon's Park, parts of Elstree, Great Stanmore, Little Stanmore and Whitchurch.

Our Parish Guides can be purchased online from
[London Westminster & Middlesex FHS | Parish Chest](#)

++++++